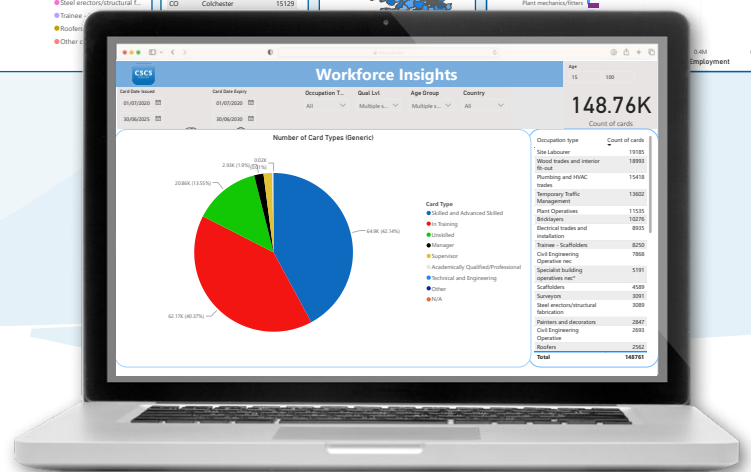
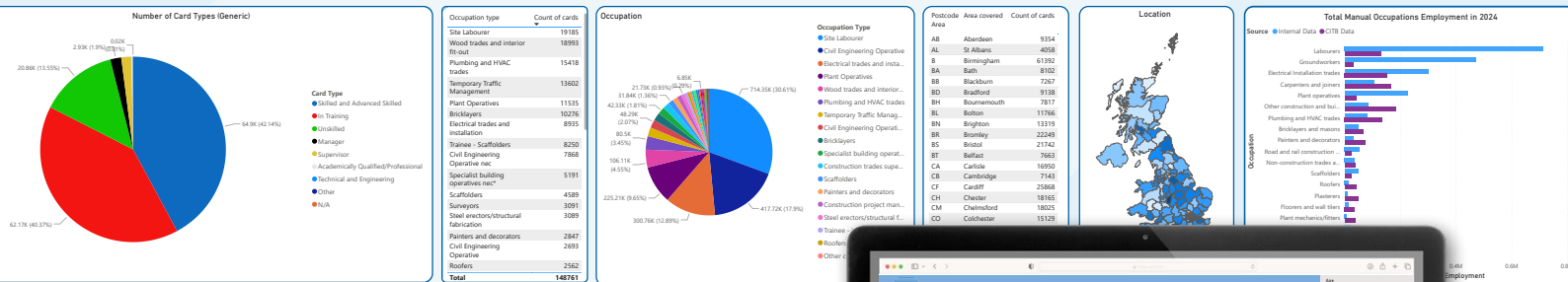




Workforce Insights

Data-driven intelligence for a connected construction industry



WE'RE ATTENDING
UKREIIF
 19-21 May 2026 • Leeds • www.ukreiif.com

THE UK'S
REAL ESTATE INVESTMENT & INFRASTRUCTURE FORUM


IN PARTNERSHIP WITH
L&G
 DESTINATION PARTNER
West Yorkshire Combined Authority



Workforce Insights

The CSCS Alliance is a rich information source on the carded workforce – including occupations, qualifications, training, skill levels, location and age demographics. By continuing to combine this developing dataset with increasing on-the-ground CSCS Smart Check verification and card type patterns, Workforce Insights can provide clear, usable intelligence to industry.

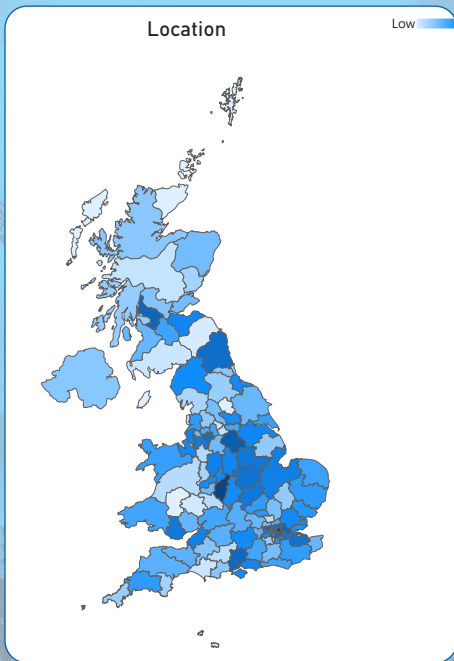
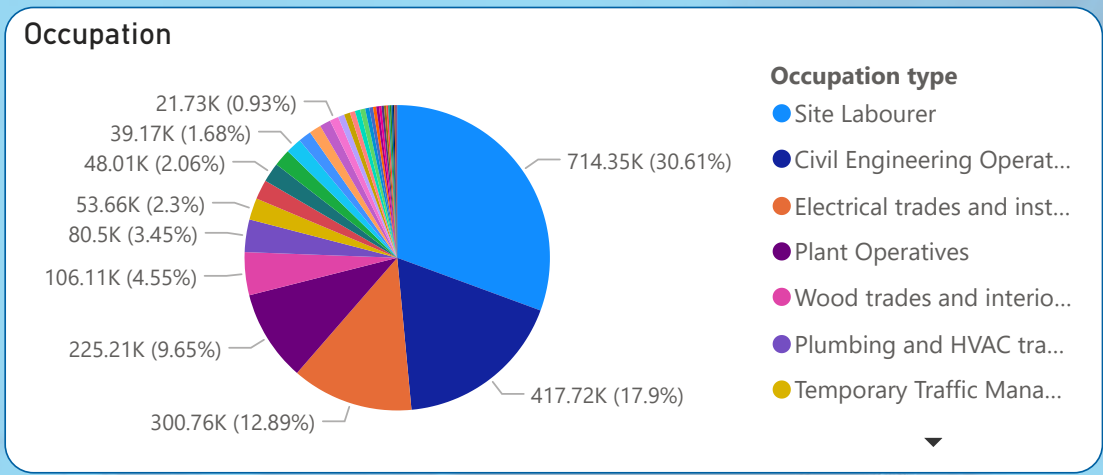
That means compliance support and improved skills mix insights for contractors and employers, plus stronger evidence for government, councils and industry partners to support skills pipelines and long-term growth across construction and the Built Environment.





Workforce Insights

Map occupational data by region, helping identify skills shortages and training concentrations.



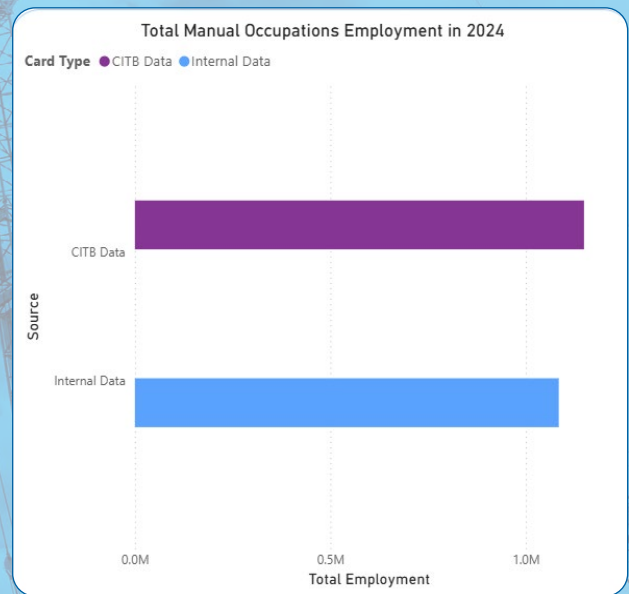
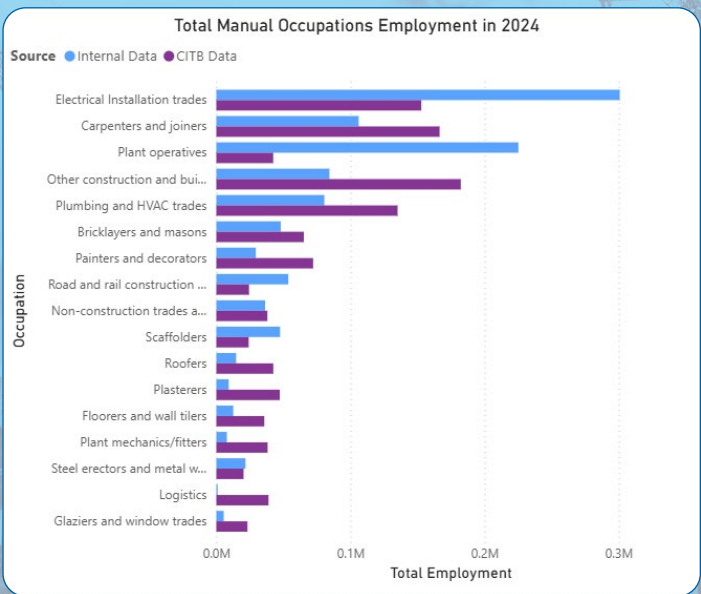
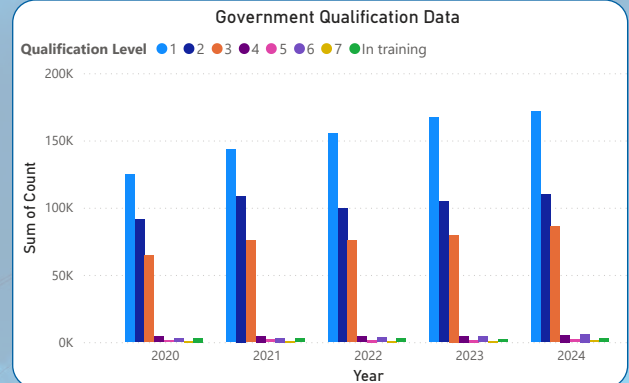
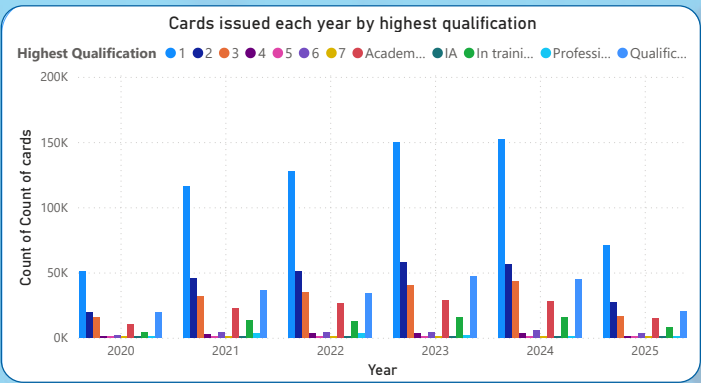
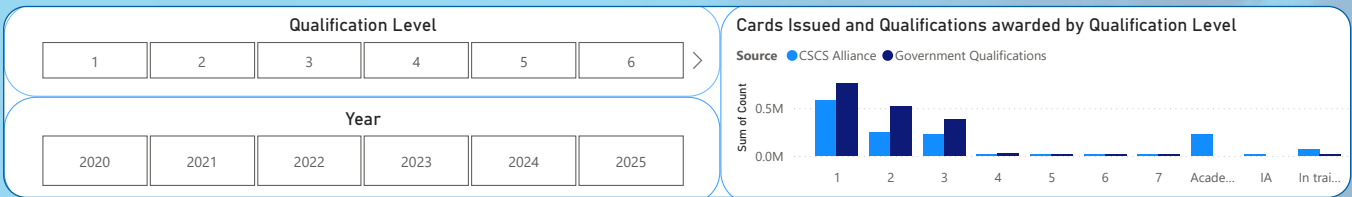
Occupation type	Count
Site Labourer	714349
Civil Engineering Operative	417717
Electrical trades and installation	300764
Plant Operatives	225213
Wood trades and interior fit-out	106109
Plumbing and HVAC trades	80503
Temporary Traffic Management	53658
Civil Engineering Operative nec	48292
Bricklayers	48009
Specialist building operatives nec*	42333
Total	2318178

Postcode Area	Area covered	Count
B	Birmingham	61392
E	London E	57230
S	Sheffield	39121
HA	Harrow	35143
G	Glasgow	35036
RM	Romford	34108
SE	London SE	33671
SO	Southampton	33486
NE	Newcastle	31195
Total	usage Type	1733092



Find out more
CSCSGroup.co.uk/WorkforceInsights

Workforce Insights allows for the mapping of supply-side carded workforce data set against Government qualification and CITB forecast information for enhanced industry reporting.

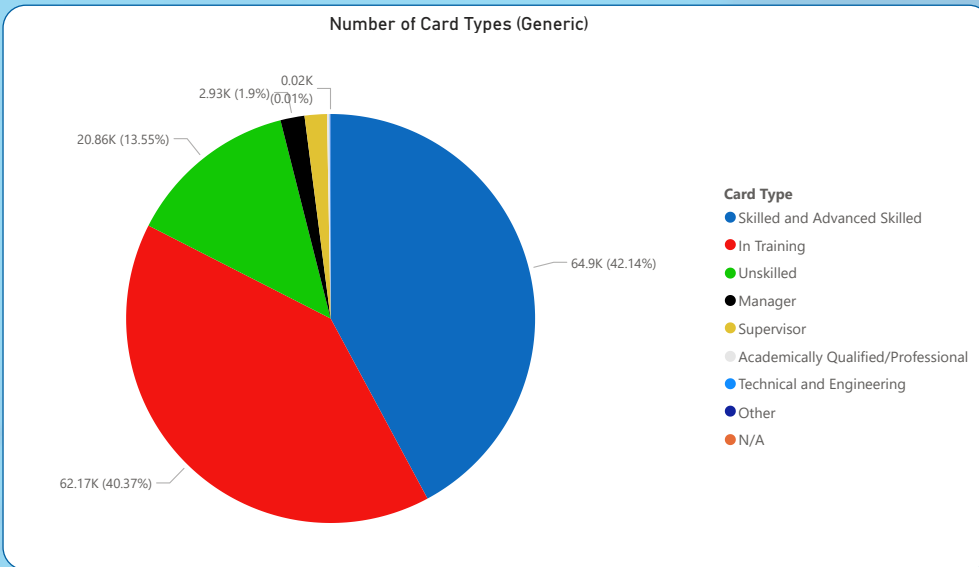


The aggregated data shown above is still in the process of being fully categorised. While it demonstrates the potential of comparing carded workforce data with external sources, it represents an ongoing project and should be viewed as provisional rather than definitive.

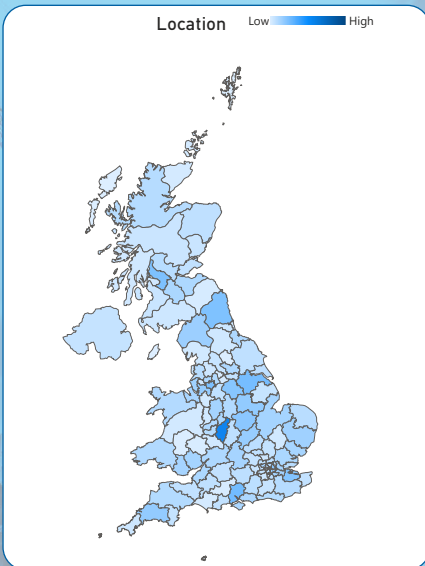


Workforce Insights

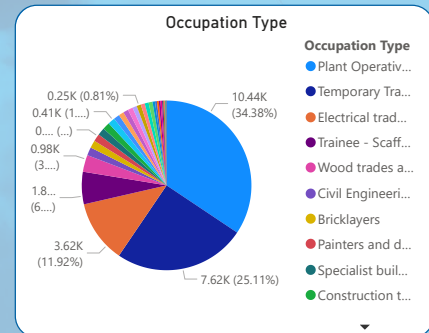
Use our Workforce Insights to identify occupation types against card levels and age group demographics while highlighting any skills pipeline issues or opportunities using our regional and occupational mapping tool.



Occupation type	Count of cards
Site Labourer	19185
Wood trades and interior fit-out	18993
Plumbing and HVAC trades	15418
Temporary Traffic Management	13602
Plant Operatives	11535
Bricklayers	10276
Electrical trades and installation	8935
Trainee - Scaffolders	8250
Civil Engineering Operative nec	7868
Specialist building operatives nec*	5191
Scaffolders	4589
Surveyors	3091
Steel erectors/structural fabrication	3089
Painters and decorators	2847
Civil Engineering Operative	2693
Roofers	2562
Total	148761



Postcode Area	Area covered	Count of cards
B	Birmingham	1037
SO	Southampton	408
DN	Doncaster	394
M	Manchester	372
G	Glasgow	368
NE	Newcastle upon Tyne	360
ME	Rochester / Medway (now sometimes known as Maidstone)	345
S	Sheffield	329
E	London E	321
LE	Leicester	316
NG	Nottingham	287
PL	Plymouth	284
WA	Warrington	276
NN	Northampton	271
SE	London SE	270
CA	Carlisle	252
IP	Ipswich	235
L	Liverpool	234
DA	Dartford	230



Occupation type	Count of cards
Plant Operatives	10441
Temporary Traffic Management	7624
Electrical trades and installation	3621
Trainee - Scaffolders	1875
Wood trades and interior fit-out	977
Civil Engineering Operative nec	472
Total	30316



Find out more
CSCSGroup.co.uk/WorkforceInsights